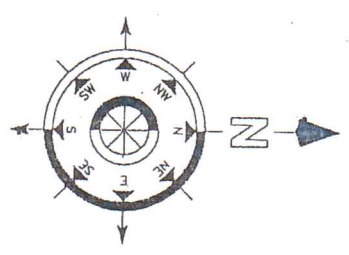


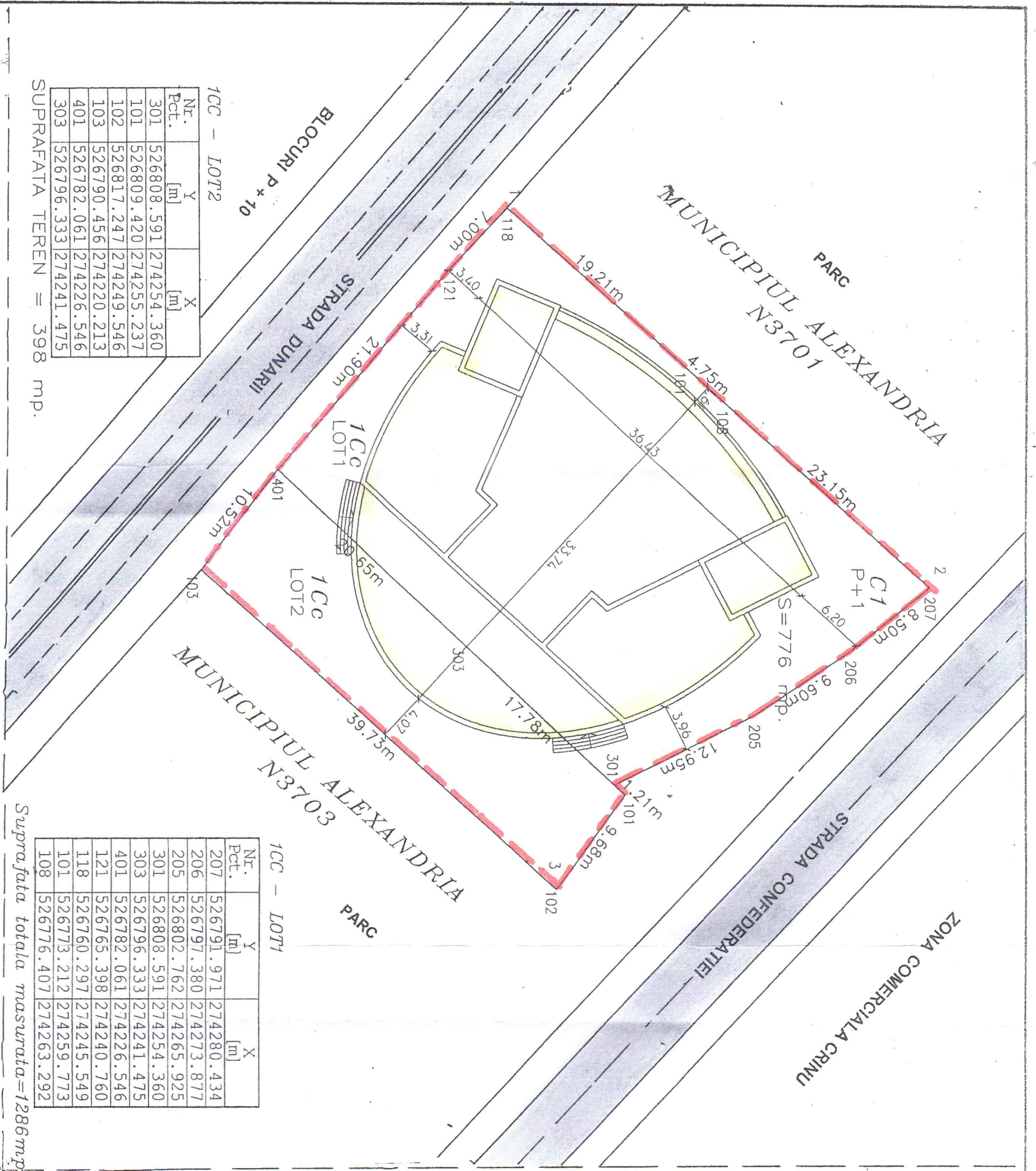


PLAN DE SITUATIE

Scara: 1:500



- LEGENDA**
-  **AMPLASAMENT STUDIAT**
 -  **CLADIRE CARE FACE OBIECTUL PROIECTULUI**



1CC - LOT2

| Nr. Pct. | Y [m] | X [m] |
|----------|------------|------------|
| 301 | 526808.591 | 274254.360 |
| 101 | 526809.420 | 274255.237 |
| 102 | 526817.247 | 274249.546 |
| 103 | 526790.456 | 274220.213 |
| 401 | 526782.061 | 274226.546 |
| 303 | 526796.333 | 274241.475 |

SUPRAFATA TEREN = 398 mp.

1CC - LOT1

| Nr. Pct. | Y [m] | X [m] |
|----------|------------|------------|
| 207 | 526791.971 | 274280.434 |
| 206 | 526797.380 | 274273.877 |
| 205 | 526802.762 | 274265.925 |
| 301 | 526808.591 | 274254.360 |
| 303 | 526796.333 | 274224.475 |
| 401 | 526782.061 | 274226.546 |
| 121 | 526765.398 | 274240.760 |
| 118 | 526760.297 | 274245.549 |
| 101 | 526773.212 | 274259.773 |
| 108 | 526776.407 | 274263.292 |

Suprafata totala masurata = 1286 mp.



JUDETUL TELEORMAN
PRIMĂRIA MUNICIPIULUI
ALEXANDRIA
ANEXA
LA
CERTIFICATUL DE URBANISM
Nr. 558 din 18.05.2017
Arhitect șef: *[Signature]*

Victor POPESCU
5445
Abilitat cu drept de semnătură

| | | | | | |
|------------------------------------|---------------------|-----------|---------------|-------------------------|-----|
| Verificator | Numele | Semnătura | Cerința | Referat verificare nr. | din |
| SC PRIMALEX PROIECT TEL SRL | | | | | |
| ALEXANDRIA | | | | | |
| \$af proiect | anh. VICTOR POPESCU | | Scara: 1:500 | | |
| Proiectat | anh. VICTOR POPESCU | | Data: 09.2017 | | |
| Informt | anh. VICTOR POPESCU | | | | |
| | | | | PLAN DE SITUATIE | |
| Pt. Nr. | 13 / 2017 | Faza C.U. | Planșa Nr. | A 1 | |